GMS-9

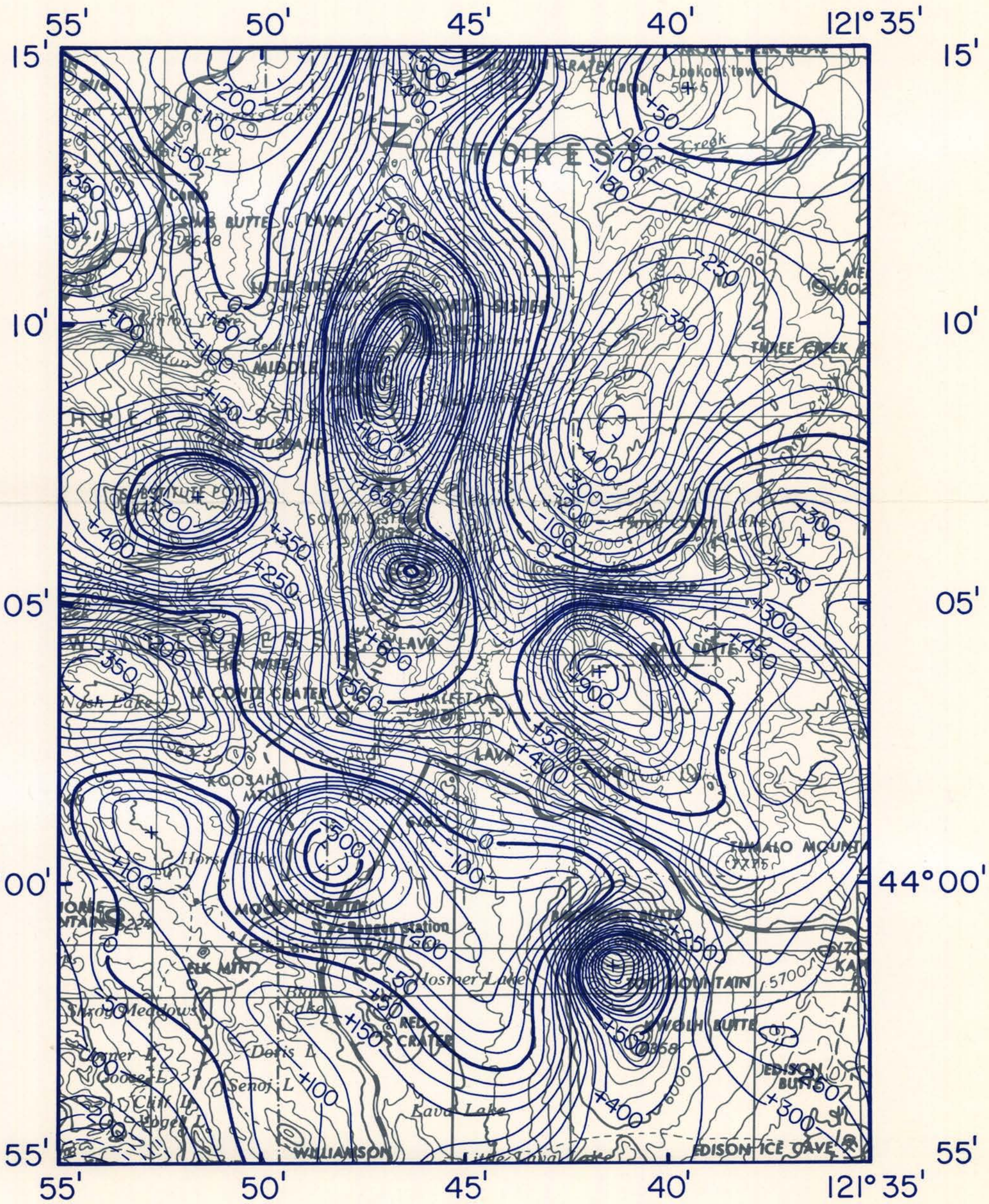

TOTAL FIELD AEROMAGNETIC ANOMALY MAP

THREE SISTERS AREA, CENTRAL OREGON

TOTAL FIELD DATA FROM:
GEOPHYSICS GROUP, OSU, 1977
I.G.R.F. 1975
FLIGHT ELEVATION 11,000 FT.



AREA OF THIS MAP

KM

0 5

0 5

MILES

UTM PROJECTION
CONTOUR INTERVAL 50 GAMMAS
EST. RMS UNCERTAINTY 4 GAMMAS
SCALE 1:125,000

OREGON STATE UNIVERSITY
FEBRUARY, 1978

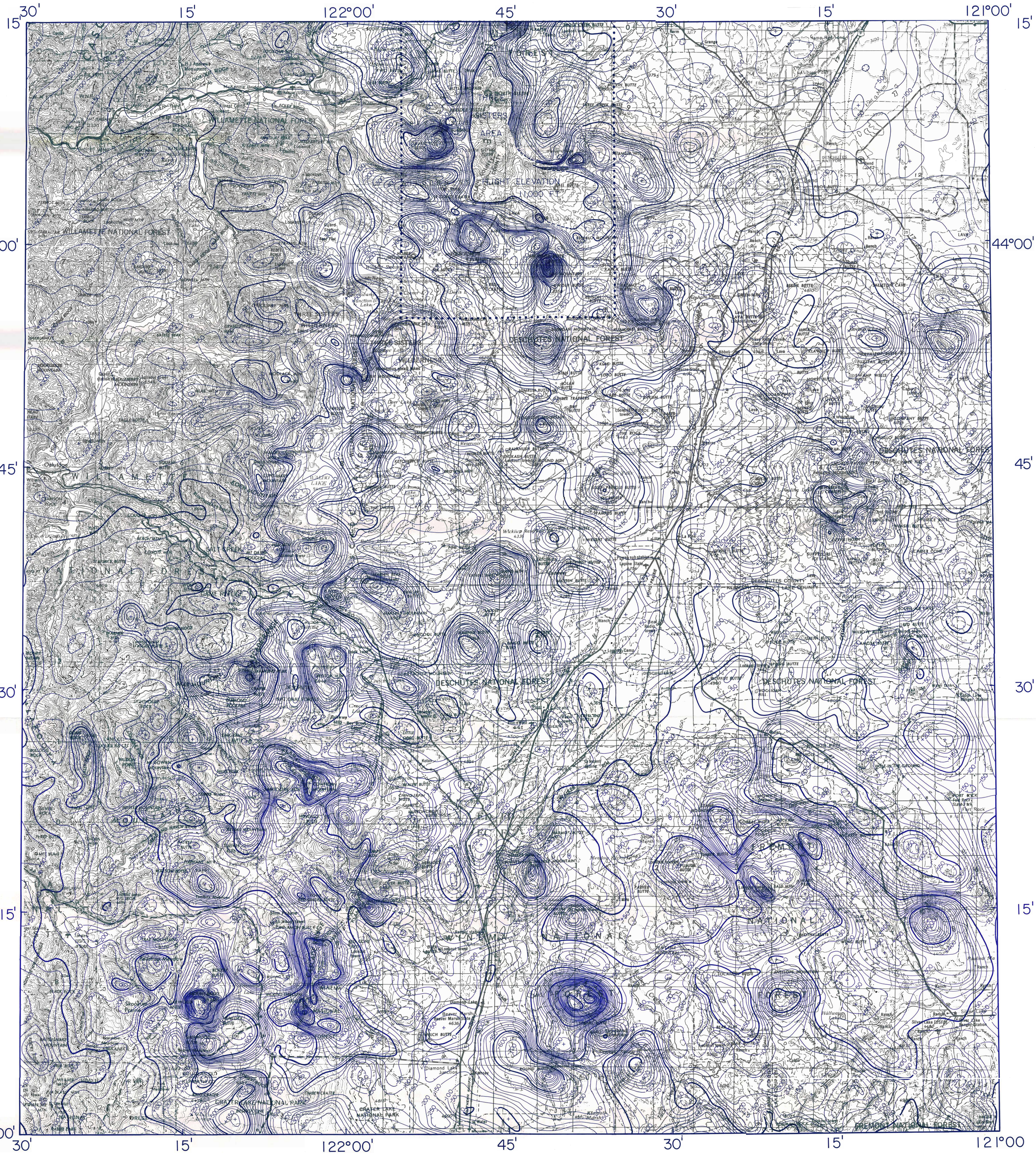

TOTAL FIELD AEROMAGNETIC ANOMALY MAP
CASCADE MOUNTAIN RANGE, CENTRAL OREGON

AREA OF THIS MAP

KILOMETERS

0 5 10 15 20

0 5 10

MILES

OREGON STATE UNIVERSITY
FEBRUARY, 1978

UNIVERSAL TRANSVERSE MERCATOR PROJECTION
CONTOUR INTERVAL 50 GAMMAS
ESTIMATED RMS UNCERTAINTY 4 GAMMAS
SCALE 1:125,000
TOTAL FIELD DATA FROM:
GEOPHYSICS GROUP, OSU, 1977
I.G.R.F. 1975
FLIGHT ELEVATION 9,000 FT.

GMS-9

STATE OF OREGON
DEPARTMENT OF GEOLOGY AND MINERAL INDUSTRIES
DONALD A. HULL, STATE GEOLOGIST